

See Schedule 2

Zoning:

Residential

- R1 First Density
- R2 Second Density
- R3 Third Density
- R4 Fourth Density
- RR Rural Residential
- RMHS Mobile Home Subdivision
- RMHP Mobile Home Park

Commercial

- CG General Commercial
- CL Local Commercial
- CH Highway Commercial

Institutional

- IN

Industrial

- M Restricted Industrial
- MR Rural Industrial

Open Space

- OS

Agriculture

- AG
- AG-20

Rural

- RU

Wrecking Yard

- WY

Waste Disposal

- WD

Mineral Aggregate

- MP Pit
- MQ Quarry
- MA Reserve Area

Flood Plain

- FP

Hazard Lands

- H

Locally Significant Wetlands

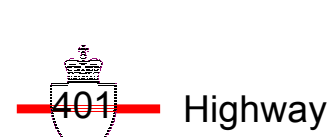
-

Provincially Significant Wetlands

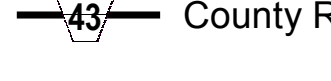
-

ANSI

-



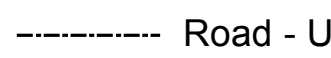
Highway



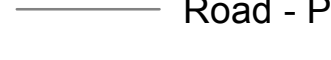
County Road



Other Municipal Roads



Road Allowance



Road - Under Construction



Road - Private



Railroad



Power Line



Parcels



Lot Line




Township Boundary



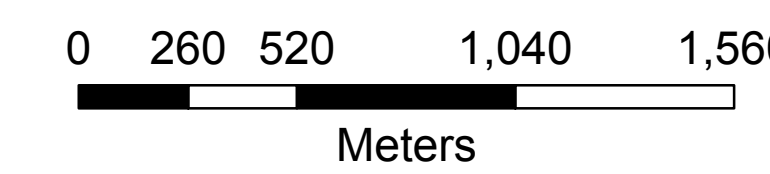
Zoning By-law
#08-2014

Township of
North Stormont

Schedule 1
Former Finch Township



Scale: 1:18,000



Produced by The United Counties of Stormont, Dundas and Glengarry Planning Department under license with the Ontario Ministry of Natural Resources.
© Queen's Printer for Ontario
January 16, 2014
Parcels from MPAIC and modified by the Counties.
Contents provided on an "as is" and "as available" basis.
Updated October 2013.
This is not a plan of survey.